

Warborough and Shillingford Emergency Planning Group

77 Responses

06:32 Average time to complete

Active Status

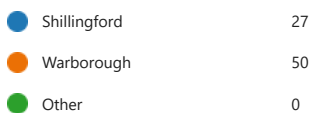
1. This information is being collected by Warborough and Shillingford Emergency Planning Group to evaluate the risk that flooding poses to our community and to see how parishoners feel about possible steps being considered to reduce the risk of flooding.

Questions with a red asterisk at the end of them are mandatory. Unless you select one option, you wont be able to proceed.


The data we collect is anonymous & confidential. It will not be used for any other purpose or passed to third parties. Do you consent to us collecting and using your data for these purposes?



2. Do you live in Shillingford or Warborough?



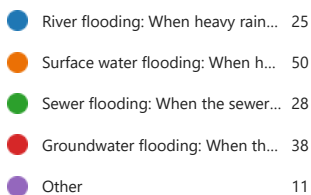
3. Do you consider flooding to be a risk to you and your property?



4. OPTIONAL QUESTION

If you have answer yes or don't know to the question above, what type of flooding do you consider to be a risk to you and your property?

Tick all that apply



5. Have you or your property been affected by flooding in the Parish boundary?

Yes	40
No	37



6. On a scale of 1-5, with 1 being "not at all," and 5 being "Very badly" how were you or your property impacted by the flooding in the Parish in January and February this year?

One (Not at all)	21
Two	18
Three	18
Four	11
Five (Very badly)	9

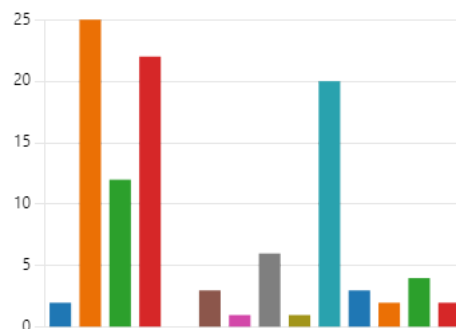


7. OPTIONAL QUESTION

If you have answered yes to question above, how were you or your property impacted?

Please tick all that apply

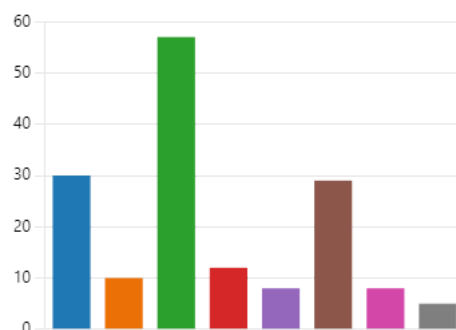
No access to your property	2
Restricted access to your property	25
No access to essential parts of t...	12
Restricted access (such as being...	22
Total loss of any of the followin...	0
Partial loss of any of the followi...	3
Serious damage to property (ov...	1
Less serious damage to propert...	6
Not able to use your vehicle du...	1
Not able to use your vehicle to ...	20
Not able to work	3
Missed medical appointments	2
Not able to socialise	4
Other	2



8. What current methods do you use to receive information about flooding risk / severity warnings?

FOR INFORMATION - You can sign up for flood alerts via email, text or phone here www.gov.uk/sign-up-for-flood-warnings

Environment Agency Flood War...	30
UK Government Emergency Alerts	10
Village emails	57
Personal WhatsApp and Text Me...	12
Thames Valley Police Email Alerts	8
Local radio and news	29
I don't use any method	8
Other	5



9. How aware are you of flood risk spots in Warborough and Shillingford?

Very aware	39
Rough idea	36
No idea	2



10. Do you have a flood kit already?

Yes	4
No	73



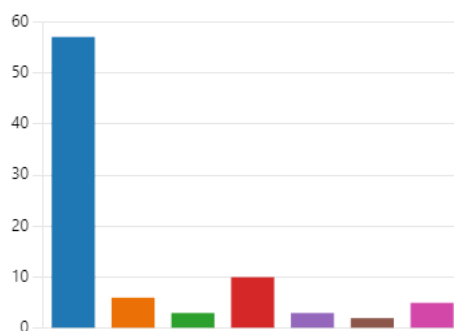
11. Do you currently have a Flood Plan for your property?

Yes	7
No	70



12. What equipment do you have access to that would assist you and your property in the event of flood prevention or flood impact?
Please tick all that apply

Nothing	57
Sandbags and their alternatives ...	6
Drain blockers	3
Water pumps	10
Generators	3
Flood door barriers	2
Other	5



13. If a group of volunteers flood wardens from the village, whose remit was to inform in an emergency and/or manage access to equipment and other support, would you consider volunteering?

If you answer yes, please email emmakeene@ws-pc.org.uk and we will email you with further information

Yes	26
No	51



14. Do you consider yourself to be a vulnerable member of our community and would you find being prioritised for support and access to information, be beneficial to you?

If Yes please email emmakeene@ws-pc.org.uk with your contact details and your response to this question in order that we can include you in further discussions and in the Flooding Response planning.

