






Ordnance Survey, (c) Crown Copyright 2024. All rights reserved. Licence number 100022432

 Site Boundary  
13.824ac / 5.594ha

Drawn by : KL	Checked by : BB
Scale @ A3:	
	
Scale 1:1250	 NORTH

Date: AUGUST 2024			
Rev	Date	Drawn	Checked
Drg No: CB_81_152_TCPA_000		Rev: <input type="text"/>	

Project:  
THAMES FARM,  
READING ROAD, SHIPLAKE

Title:  
GROUTING LOCATION  
PLAN

Client:  
**Taylor Wimpey**

