

Vale of White Horse District Council Delivery Plan Dashboard

At the Heart of the Vale 2025-29 Priorities



Back

Next

Action on climate change and nature recovery

Follow the below links for more information on the actions we're taking regarding climate change & nature recovery in Vale of White Horse.

**Expand and scale-up
decarbonisation activity**

**Reduce operational
greenhouse gas emissions**

**Support communities to
alleviate and adapt to
extreme weather events**

Enhance biodiversity

**Collaborate to achieve our
climate and ecological goals**

**Increase and enhance green
infrastructure**

Back

Next

Home

Expand and scale-up decarbonisation activity




Number of Council-Operated Leisure Facilities That Have Undergone Decarbonisation



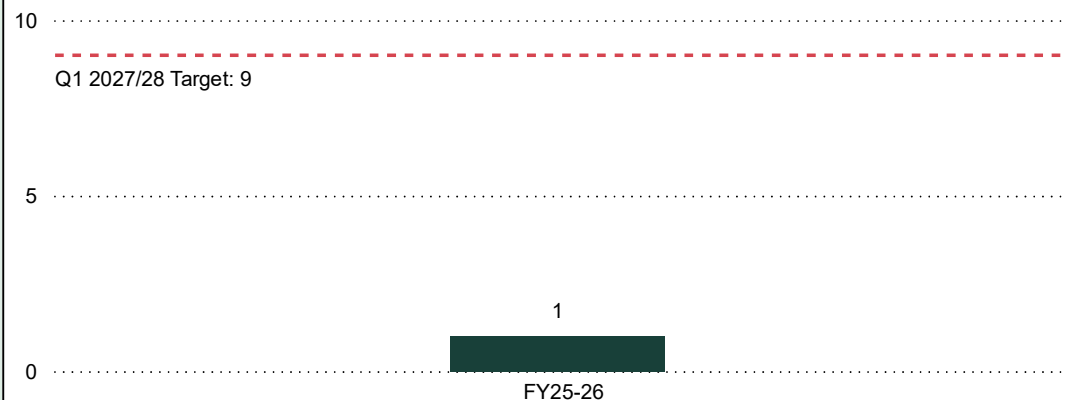
RAG Relating to the Progress Towards a Net Zero Carbon District by 2045

Amber

% of Council-Owned Homes with an EPC Rating of C or Above



Number of Council-Owned Homes with Renewable Energy Systems



Back

[Follow this link to read further context that supports this data and the work to expand and scale up decarbonisation activity.](#)

Next

Home

Reduce operational greenhouse gas emissions

% Reduction of Gross Operational Greenhouse Gas (GHG) Emissions from 2019/20 Baseline




RAG Relating to the %
Reduction of Gross
Operational GHG Emissions

Amber

Number of Zero Emission Council Fleet Vehicles



% of Council Fleet Vehicles That Are Zero Emission



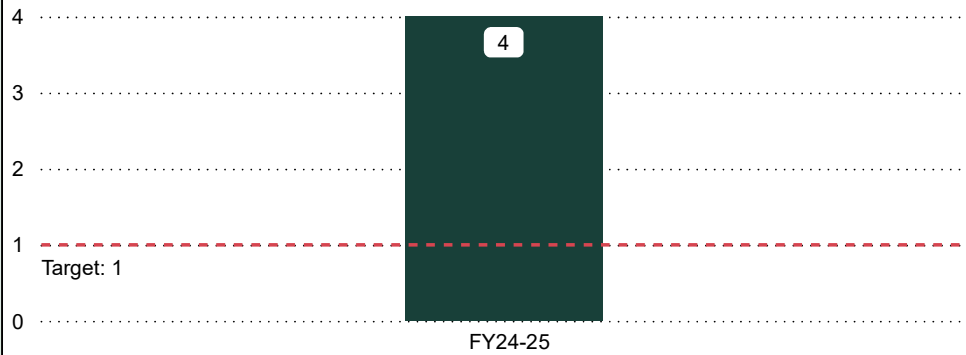
Back

Next

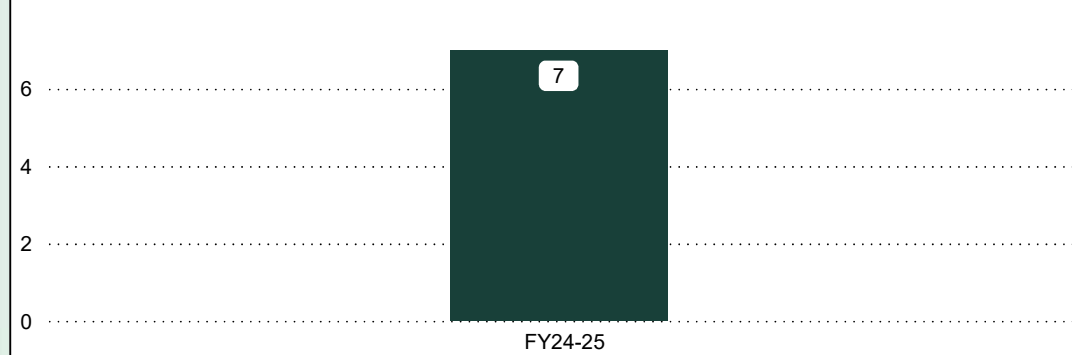
Support communities to alleviate and adapt to extreme weather events




Number of Flood and Drainage Alleviation Schemes Facilitated and/or Implemented



Number of Locations Where Expert Advice and Support Has Been Provided on Flood Alleviation



Number of Communities Advised on Emergency Response Plans (Lifetime Cumulative Total)




Enhance biodiversity - Page 1



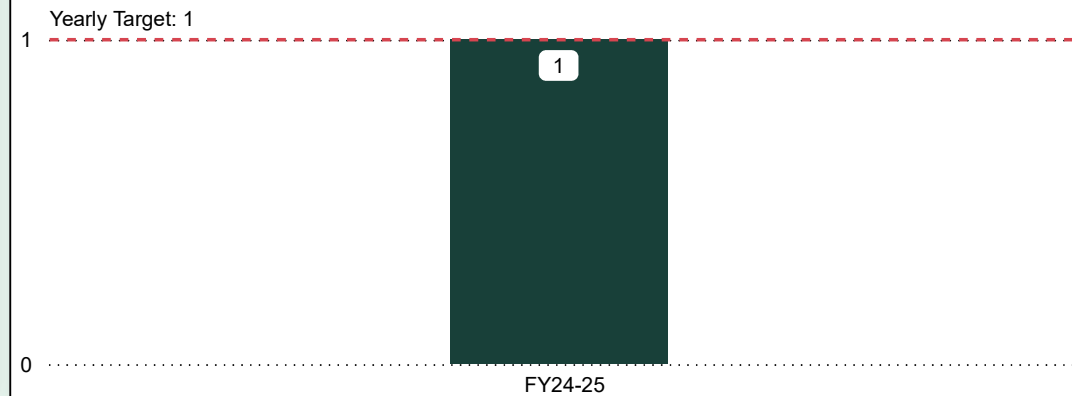
% of Council Owned Land Managed for Nature Recovery



Biodiversity Net Gain (%)



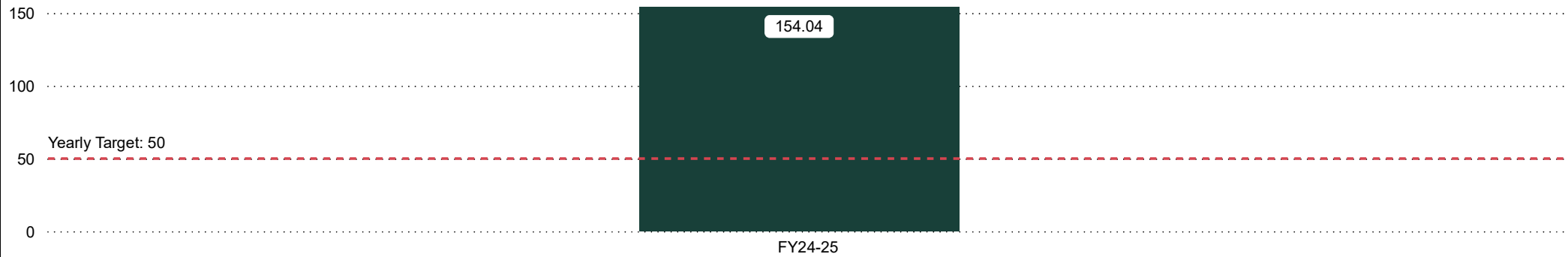
Number of Habitat Banks Approved Via S106 Agreements



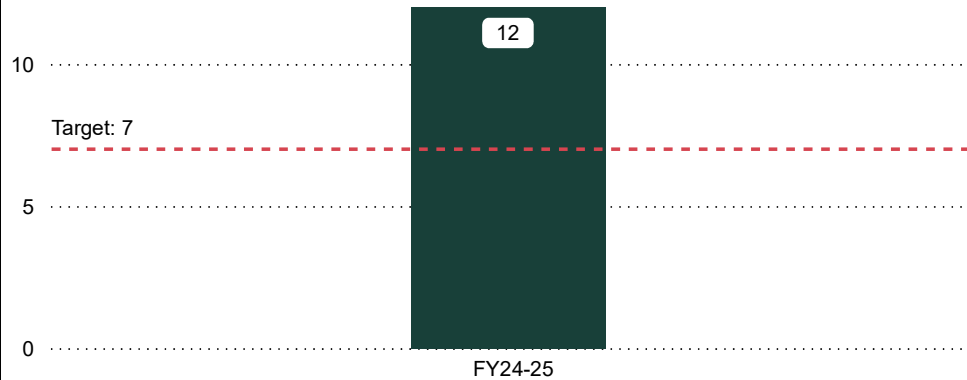
Enhance biodiversity - Page 2



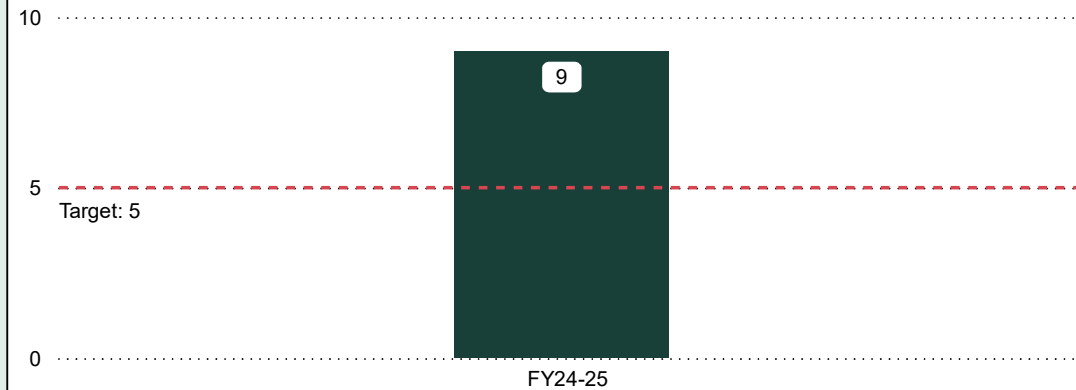
Number of Biodiversity Units Secured Via Council Agreed Habitat Banks



Number of Local Wildlife Sites Surveyed



Number of Local Wildlife Sites Where Management Advice Is Provided

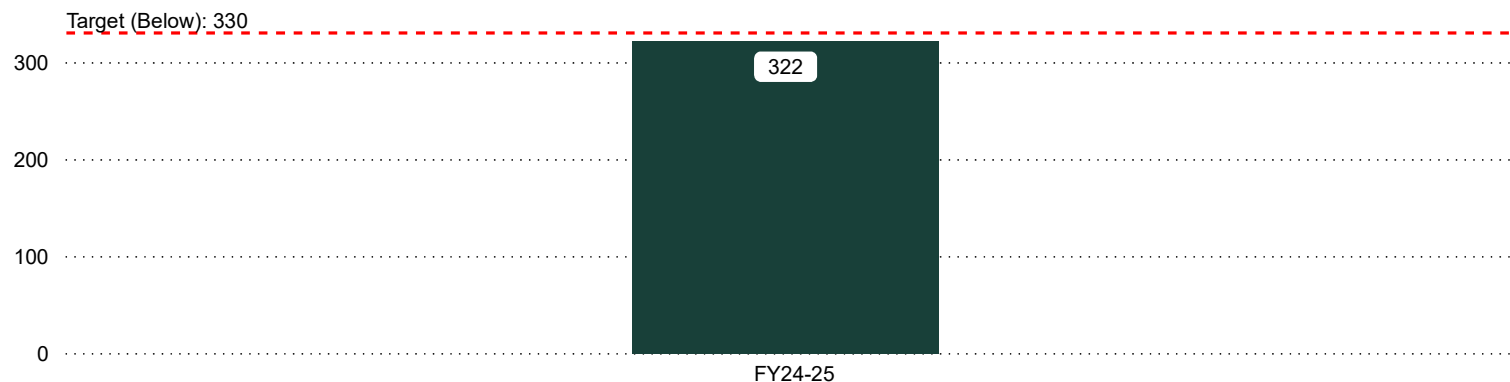


Home

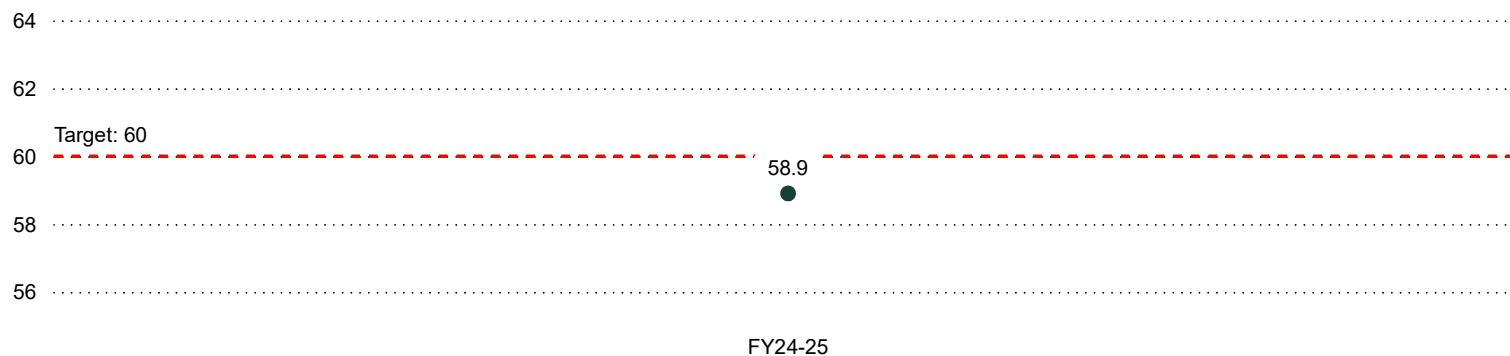
Collaborate to achieve our climate and ecological goals



Residual Waste Per Household (Kg)



% of Household Waste Sent for Reuse, Recycling or Composting



RAG Relating to the Adoption
of the Oxfordshire Local
Nature Recovery Strategy

Green

Back

Next

Home

Increase and enhance green infrastructure



Square Meterage of Meadows on Council Land

100K

105K

50K

0K

FY24-25

& of Land Transfers Completed for Public Open and Urban Spaces in Great Western Park

15

13

10

FY25-26



Back

Next

Follow the below links to find out what we're doing to create healthy, sustainable and inclusive communities in Vale of White Horse.

Work in partnership to enhance community health and wellbeing

Promote equality, diversity and inclusion within our communities

Support residents via the Community Hub

Promote a thriving and sustainable economy

Take action to improve the safety and cleanliness of the local environment

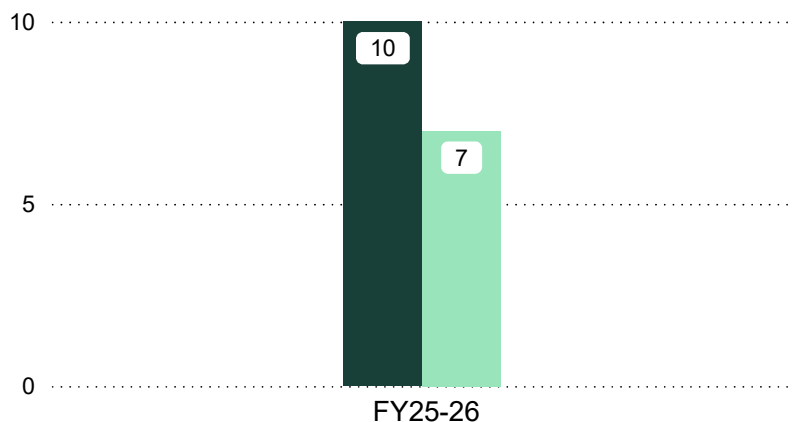
Promote community engagement

← Back

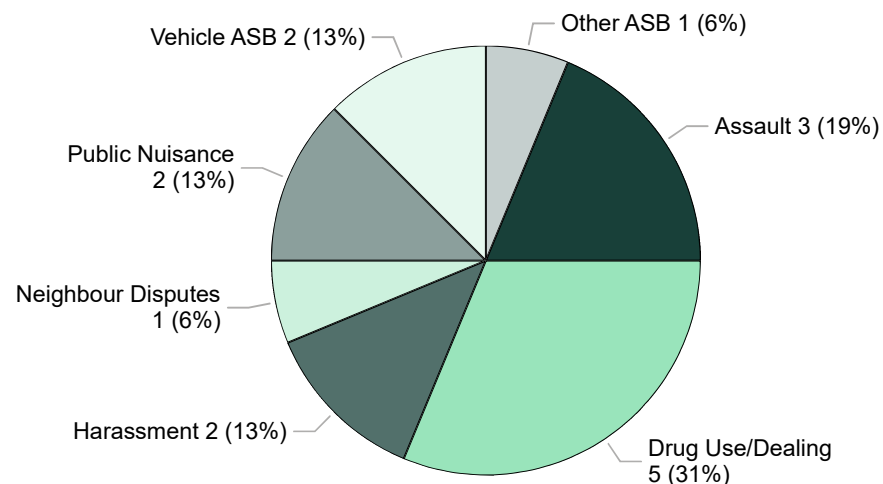
Next →

Number of Safeguarding Referrals Compared to the Number That Met the Threshold for Action

● Referrals ● Referrals That Met the Threshold for Action



Anti-Social Behaviour Breakdown for 2025/26



% of Safeguarding Referrals Which Met Threshold for Action (2025/26)

70

Number of Referrals to S&V Domestic Abuse Sanctuary Scheme (2025/26)

8

Number of ASB Community Trigger Applications Made (2025/26)

1

% of ASB Community Trigger Applications Which Met Threshold (2025/26)

100

Back

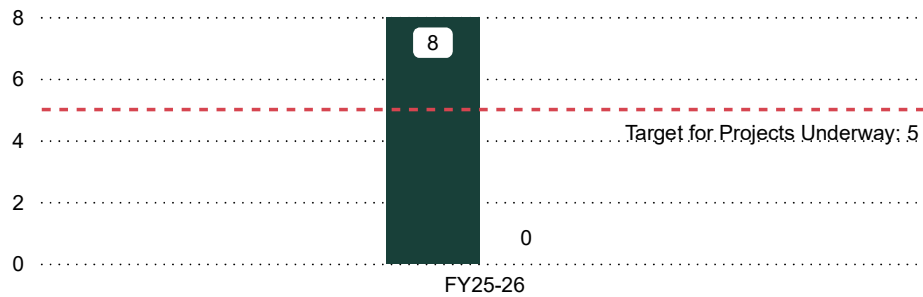
Follow this link to read further context that supports this data and the work to enhance community health and wellbeing.

Next



Number of Leisure Centre Improvement Projects Underway vs Completed

● Number of Leisure Centre Improvement Projects Underway ● Completed



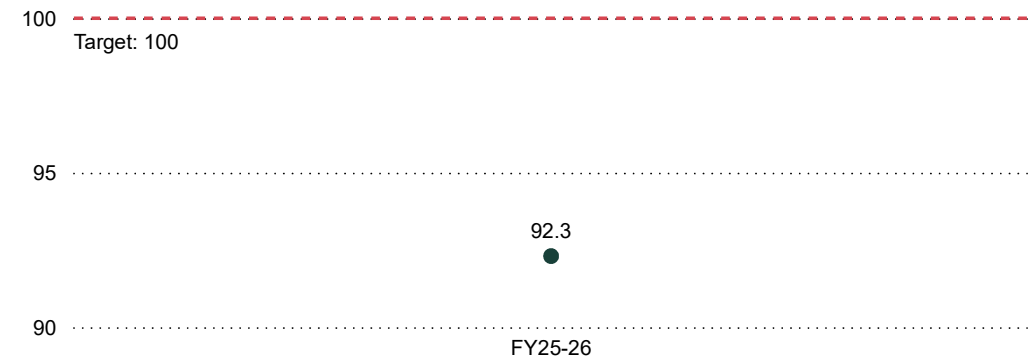
Number of Community Lottery Tickets Sold



Annual Estimated Income Generated From Community Lottery Ticket Sales (£)



% of Strategic Meetings Attended by the Council






Number of People Participating in 'You Move' Physical Activity Programmes/Events (Lifetime Cumulative Total)



Number of Families Participating in 'Move Together' Physical Activity Programmes/Events (Lifetime Cumulative Total)



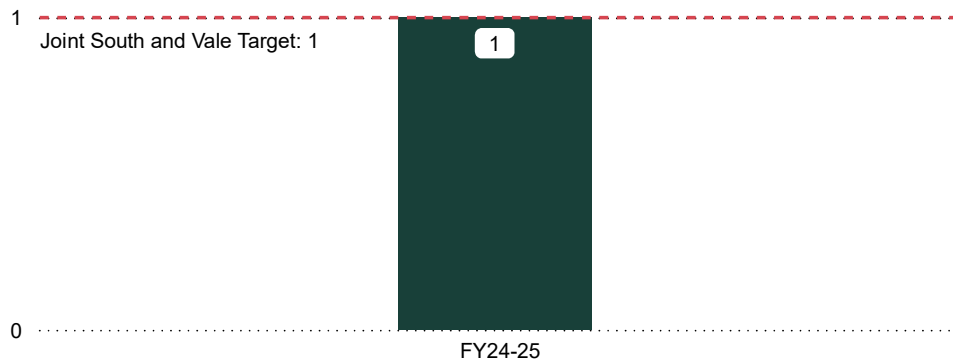
Drawdown of S106 Monies to Fund Public Art Projects Both Directly and In Partnership With External Organisations (£)



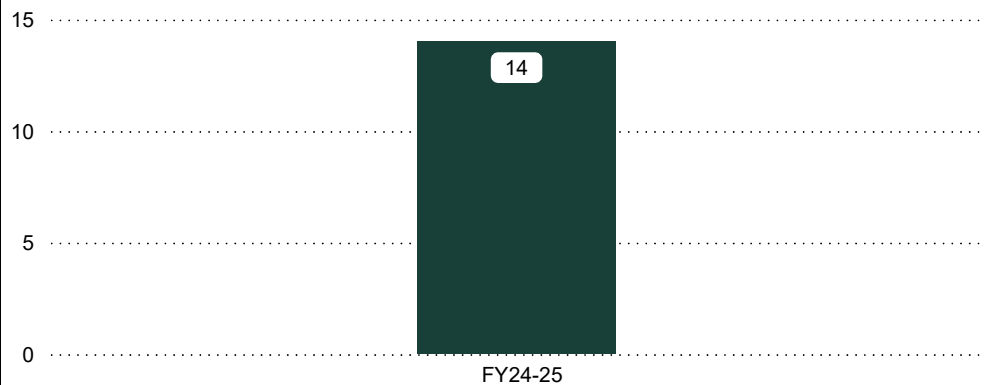
Number of Public Art Projects Funded Via S106 Monies Both Directly and In Partnership With External Organisations



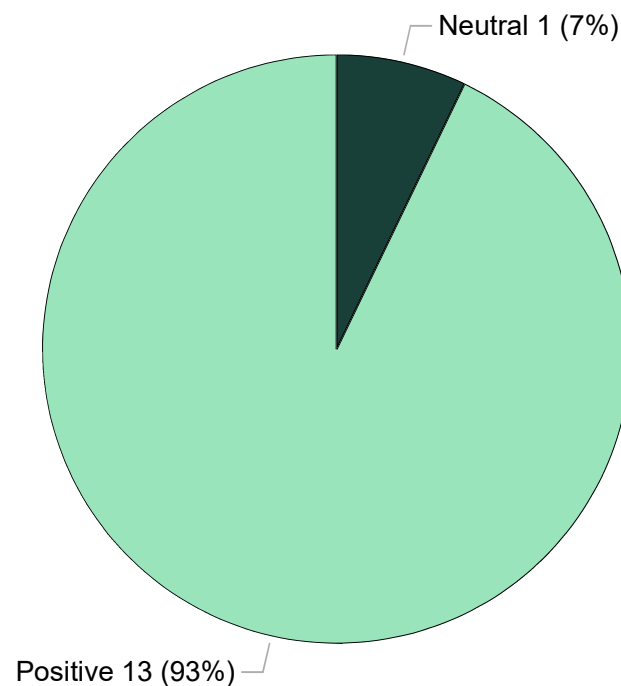
Number of Equalities Road Show Events Held



Number of Equalities Road Show Attendees



Equalities Road Show Event Feedback Broken Down by Positive, Neutral and Negative Responses (2024/25 Onwards)

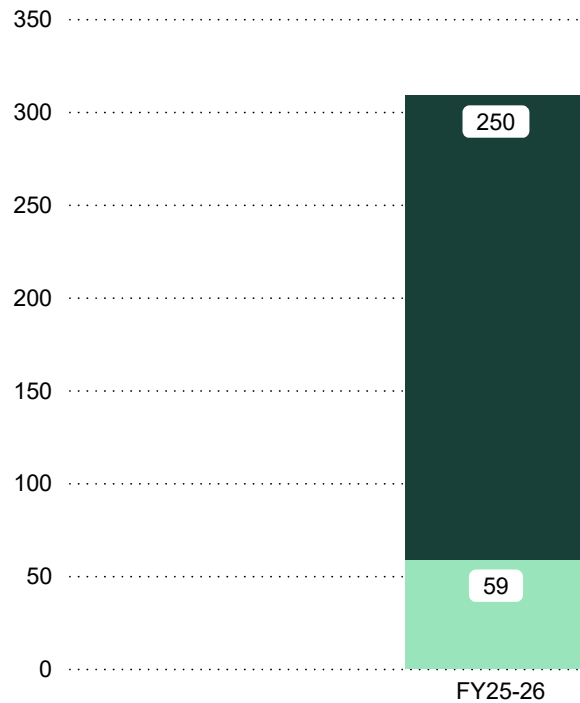


Support residents via the Community Hub

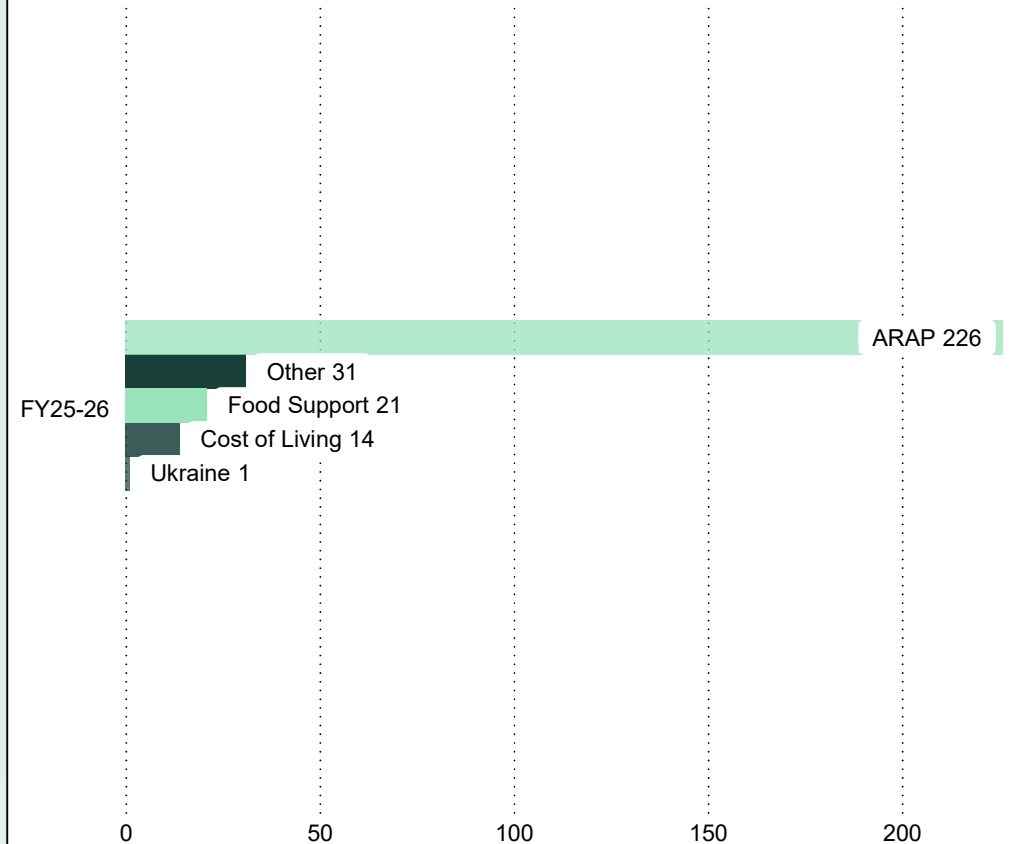


Number of Phone Calls and Emails Into the Community Hub

● Both ● Vale



Number of Phone Calls and Emails Into the Community Hub by Query Type






Number of Community Employment Plans Supported by Economic Development



Social and Economic Value Delivered Through Community Employment Plans (£)


[Back](#)

[Follow this link to read further context that supports this data and the work to promote a thriving and sustainable economy.](#)

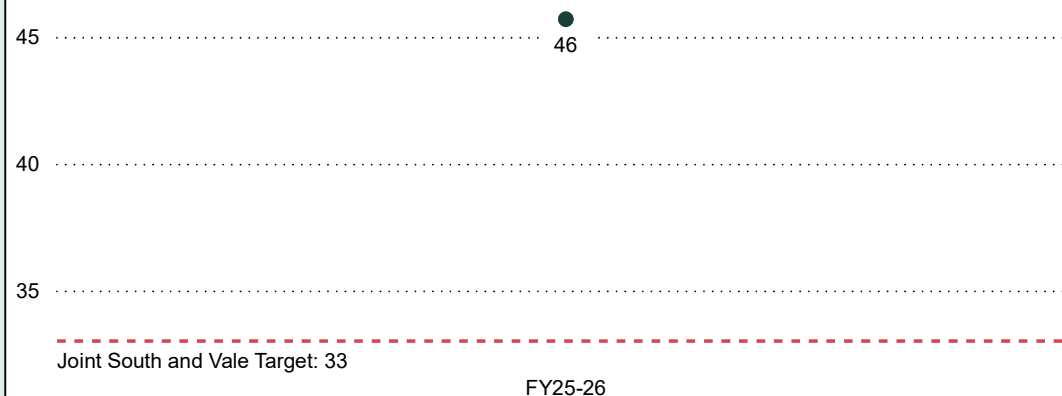
[Next](#)



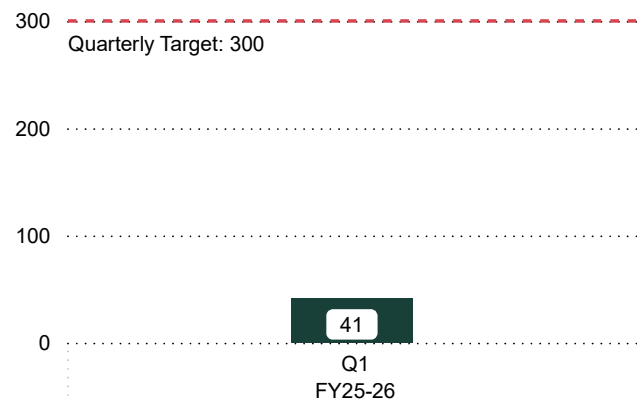
Number of South and Vale Business Support Newsletter Subscribers
(Cumulative Lifetime Total)



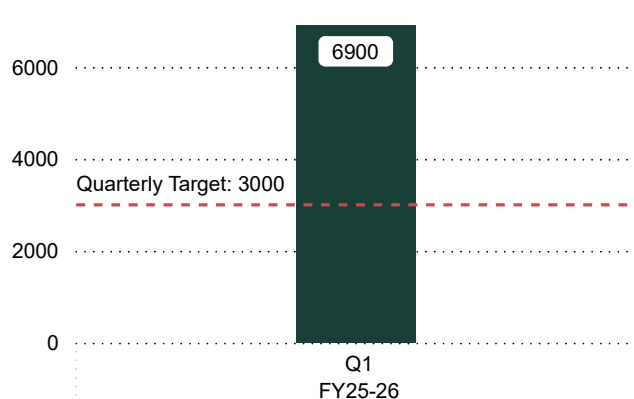
South and Vale Business Support Newsletter Open Rate (%)



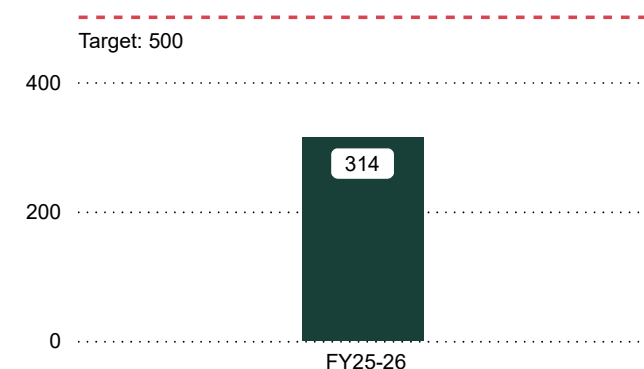
Number of Visitors to ScienceVale.com



Number of Visitors to SouthernOxfordshire.com

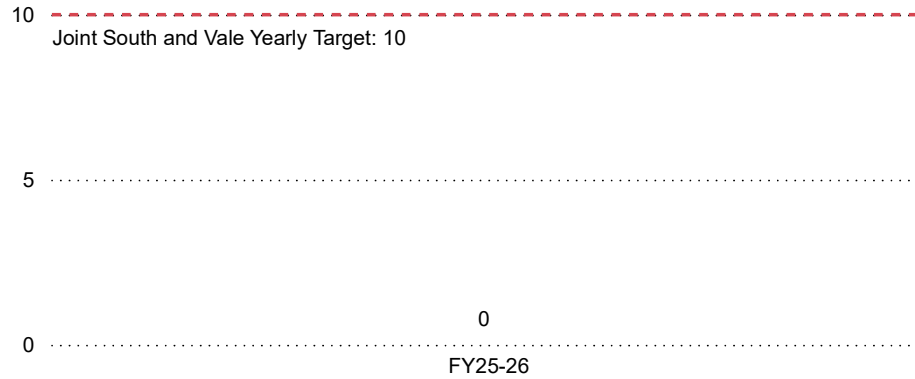


Number of Visit Southern Oxfordshire Newsletter Subscribers

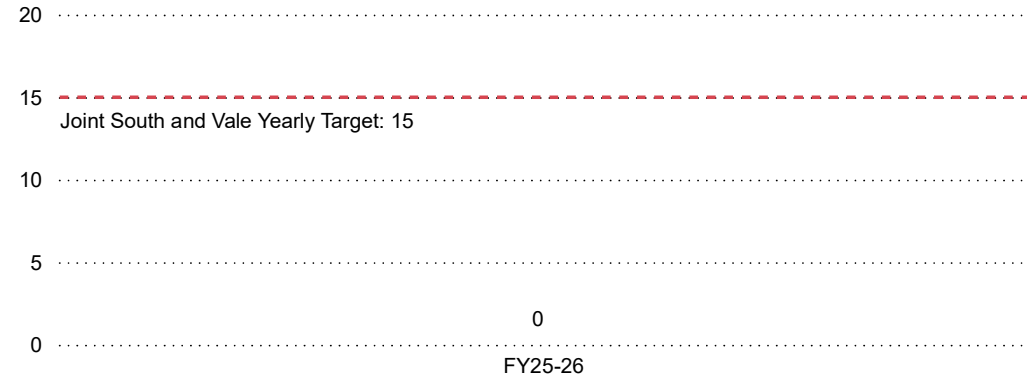




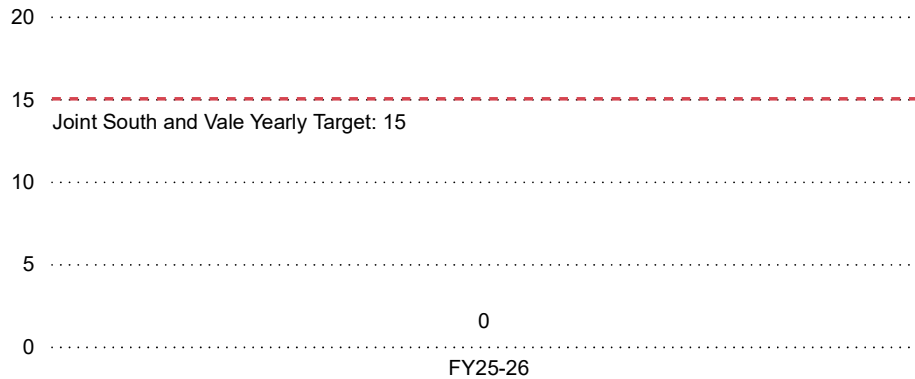
Number of Business Supported With Planning Enquiries




Number of Business Supported to Improve Sustainability



Number of Business Supported to Engage In Inclusive Economy Initiatives




Number of Business Supported to Access Finance

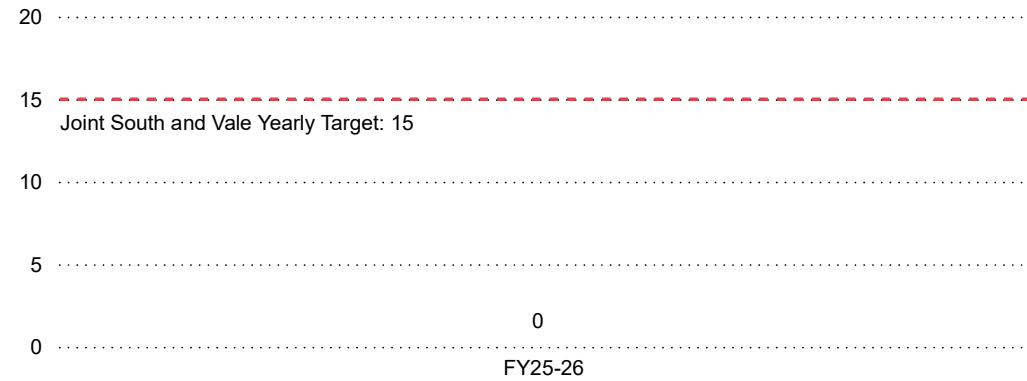




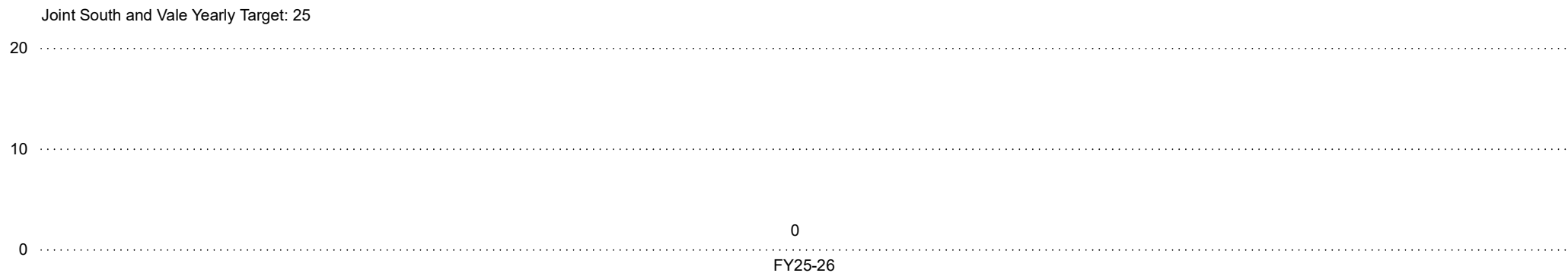
Number of Business Supported to Engage With Wider Council Services



Number of Business Signposted to External Support

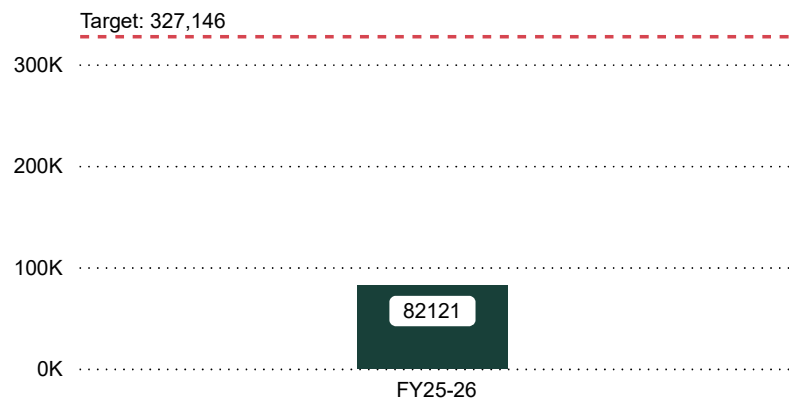


Number of Organisations Engaging with Visitor Economy Support

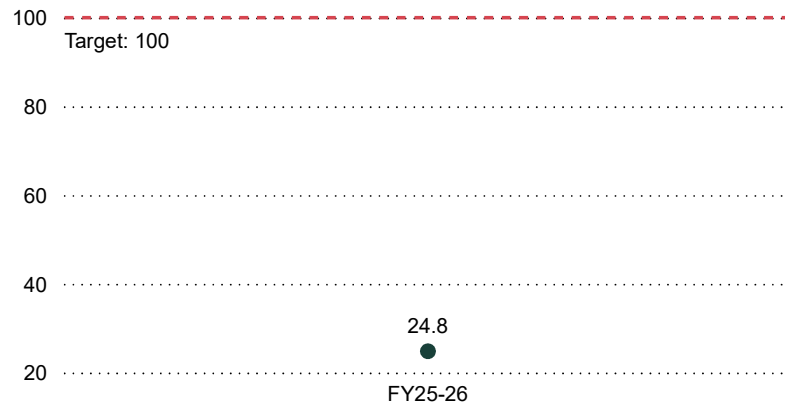




Value of UK Shared Prosperity Fund Committed (£)




% of UK Shared Prosperity Fund Committed


RAG Summary of UK
Shared Prosperity
Fund

Green

Value of Rural England Prosperity Fund Committed (£)



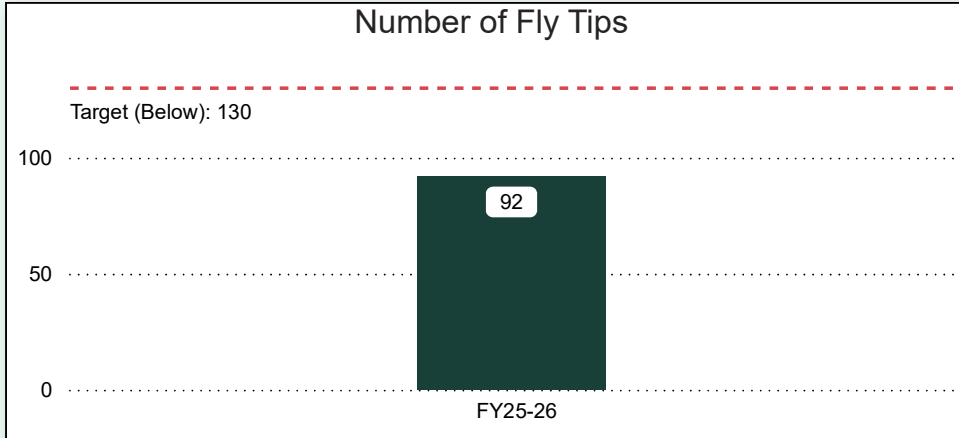
% of Rural England Prosperity Fund Committed

RAG Summary of
Rural England
Prosperity Fund

Green

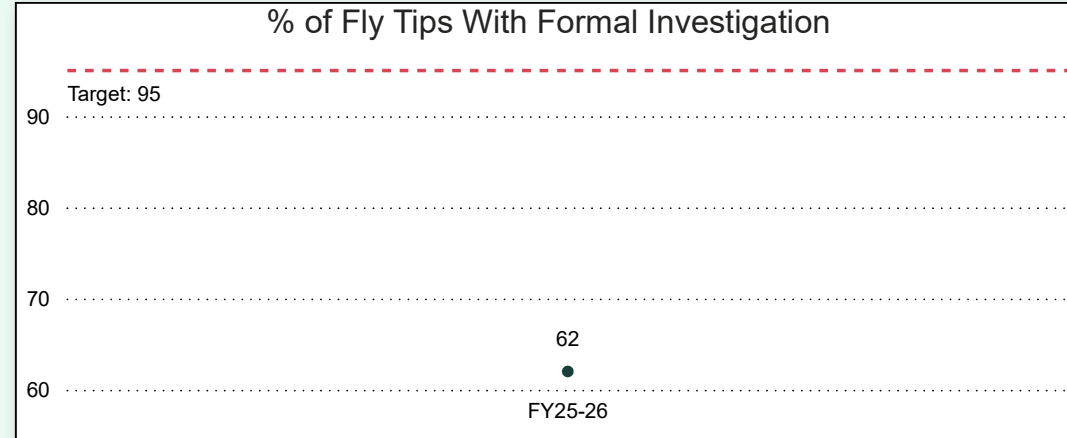


Number of Fly Tips

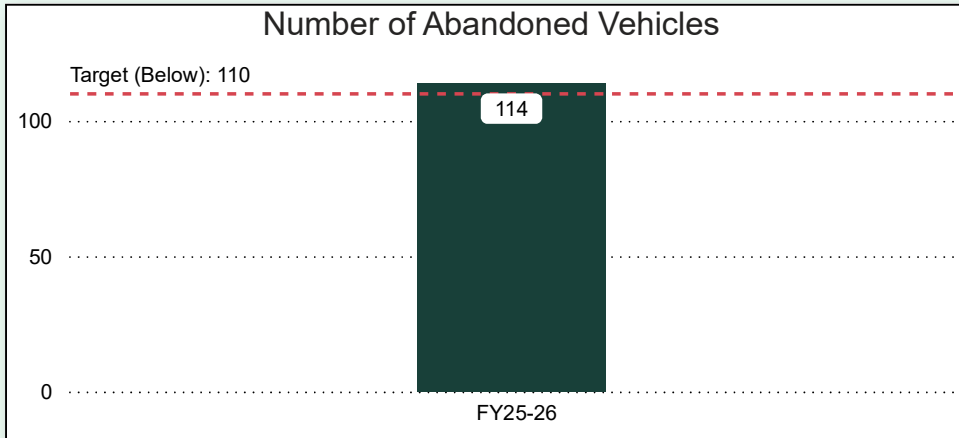


1

% of Fly Tips With Formal Investigation

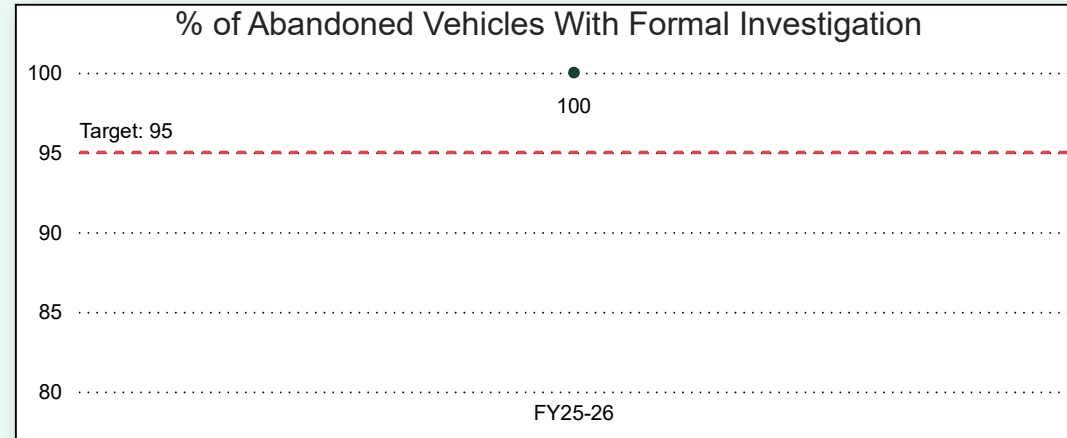


Number of Abandoned Vehicles




1

% of Abandoned Vehicles With Formal Investigation






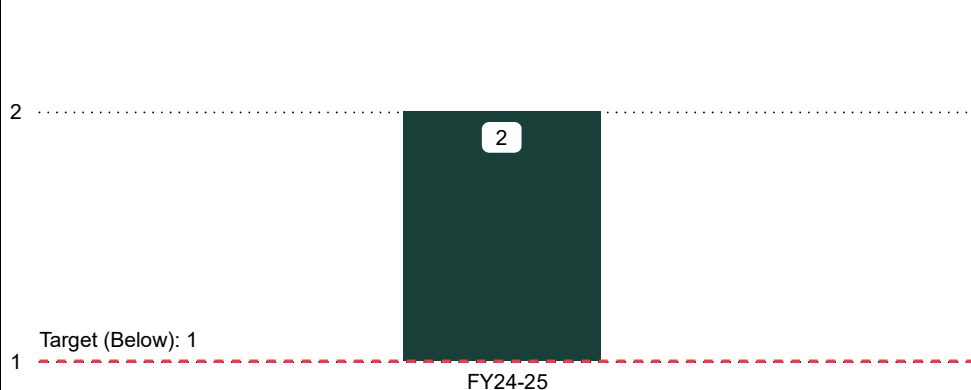
% of Annual Food Hygiene Inspections Completed



% of Food Businesses With a Hygiene Rating of 3 or Above



Number of Air Quality Management Areas (AQMA)



RAG Relating to the Completion of the CCTV Hub Project

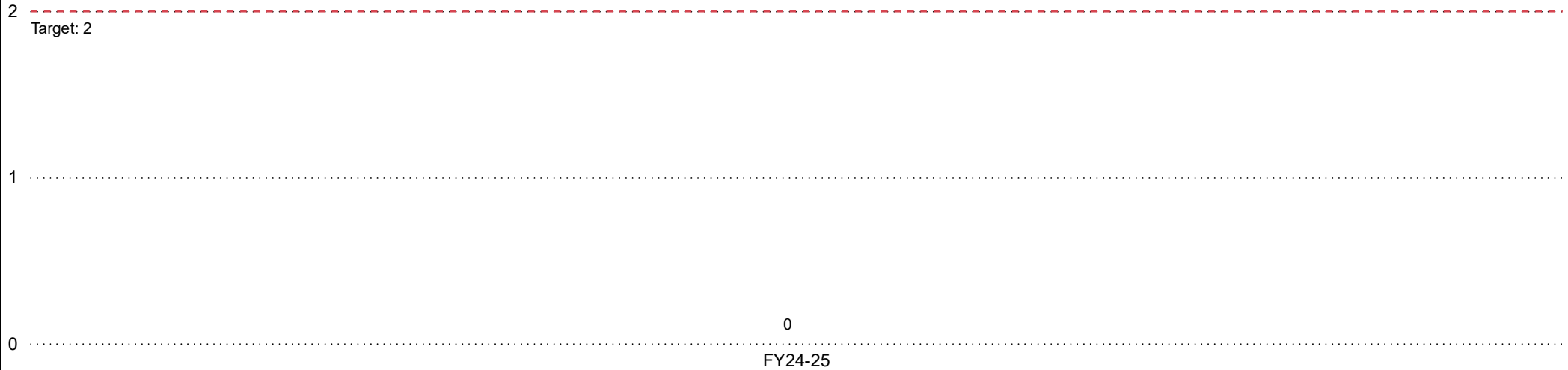
Amber

RAG Summary of Progress on the Great Haseley Trading Estate Vehicle Depot

Red



Number of Projects That Promote and Enhance Water Quality

[Back](#)

[Follow this link to read further context that supports this data and the work to improve the safety and cleanliness of the local environment.](#)

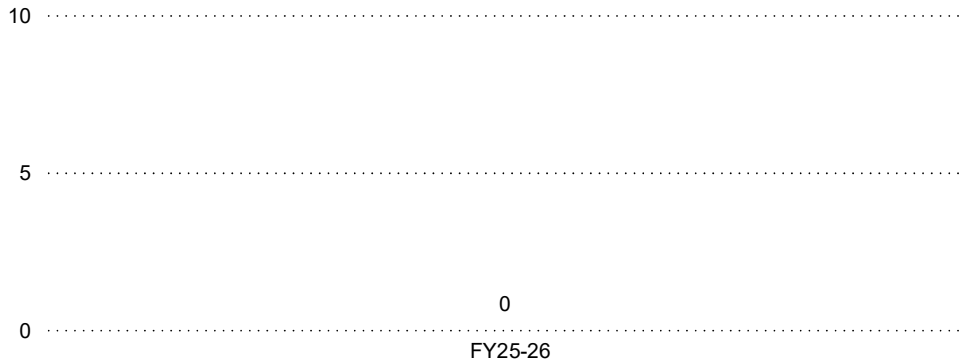
[Next](#)

Home


Promote community engagement



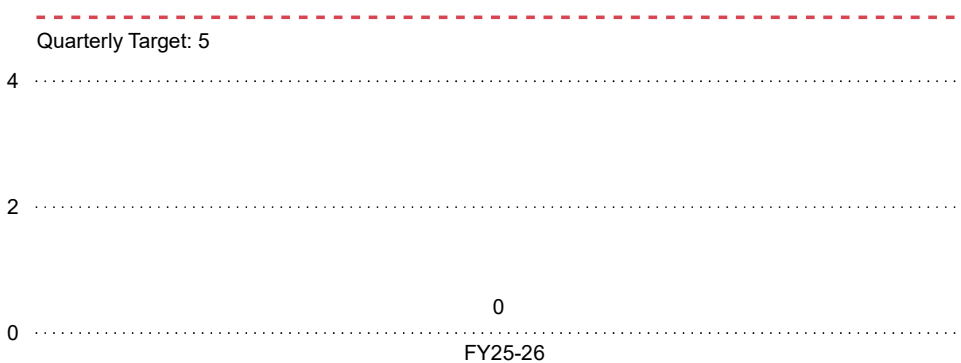
Number of 'You Said, We Did' Articles Published on the Council's 'Join the Conversation' Platform



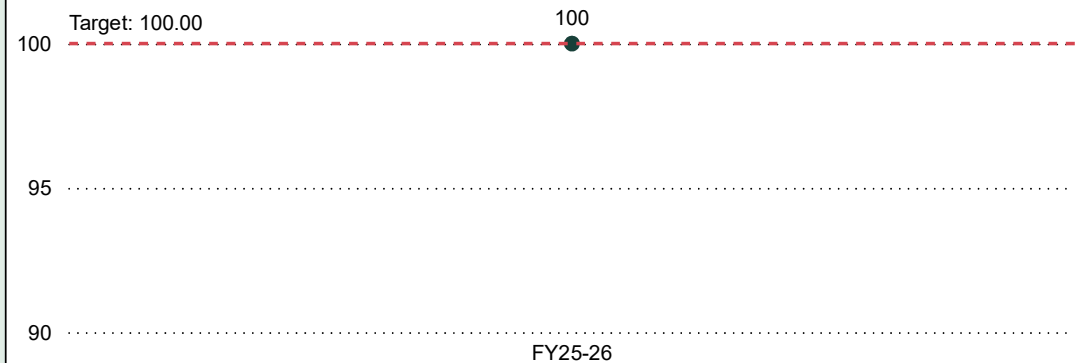
Number of Consultation Reports Included in Decision-Making Reports



Number of 'You Said, We Did' Articles Published on the Council's Social Media Platforms



% of Committee Meetings That Are Publicly Accessible



Back

[Follow this link to read further context that supports this data and the work to promote community engagement.](#)

Next

Provide the homes and infrastructure people need

Follow the below links for more information on the delivery of homes and infrastructure in Vale of White Horse.

**Increase delivery and
acquisition of affordable
housing**

**Prevent and tackle
homelessness**

**Deliver integrated
infrastructure that meet
local need**

**Increase public and
community involvement in
planning**

**Ensure effective planning
policies**

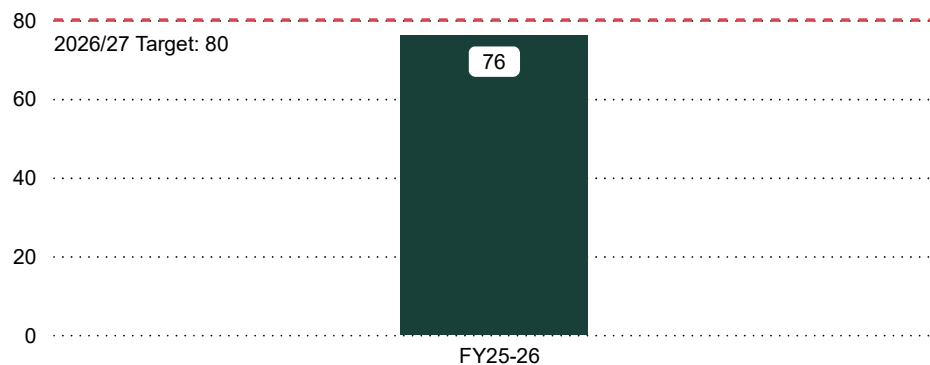
Back

Next

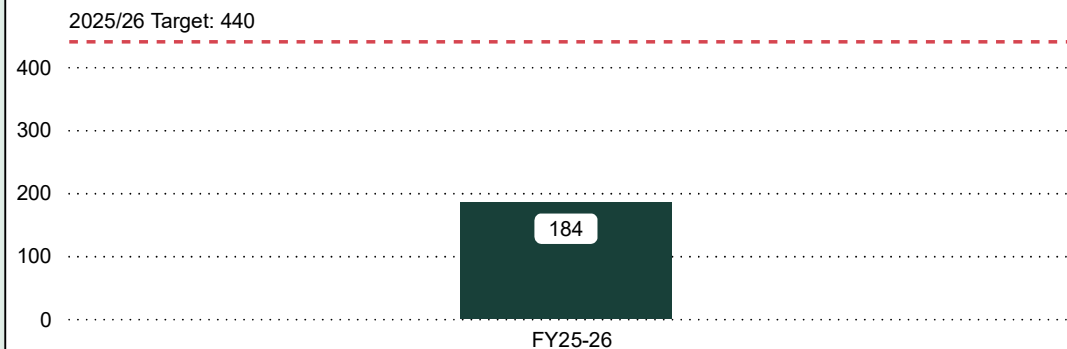
Increase delivery and acquisition of affordable housing



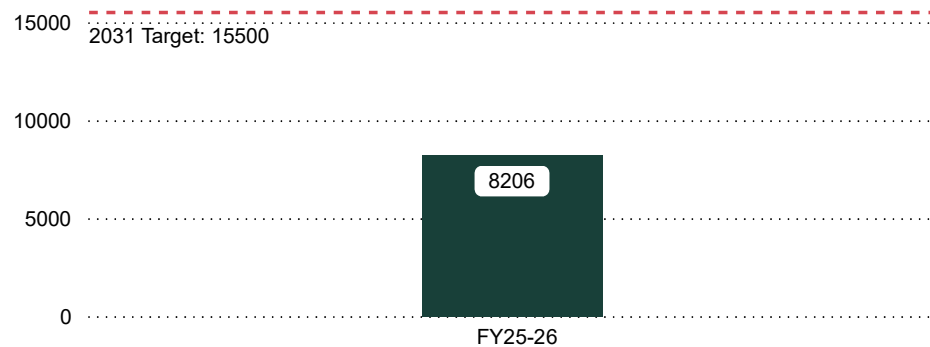
Number of Accommodation Units Provided Directly by the Council as a Housing Landlord



Number of New and Affordable Housing Units Delivered by Registered Providers (RPs)



Number of Homes Delivered Under the Didcot Garden Town Project

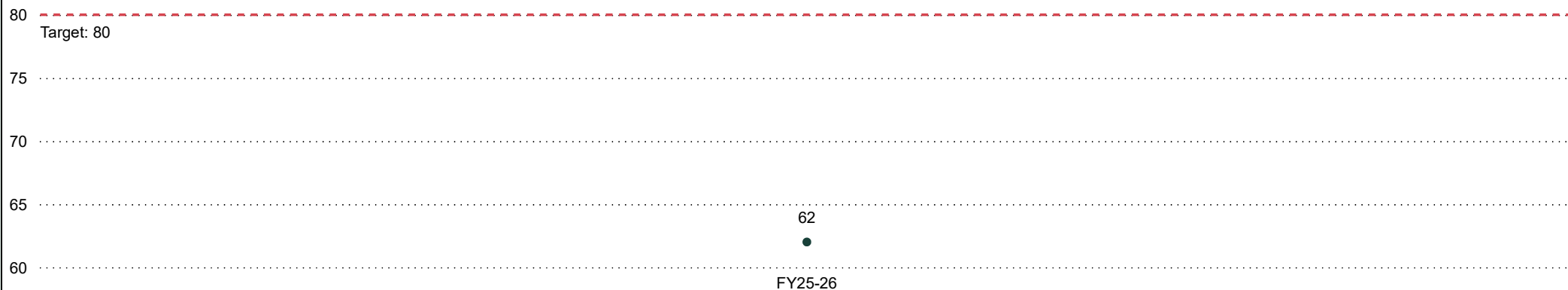


RAG Relating to the Completion of the Housing Delivery Strategy Action Plan

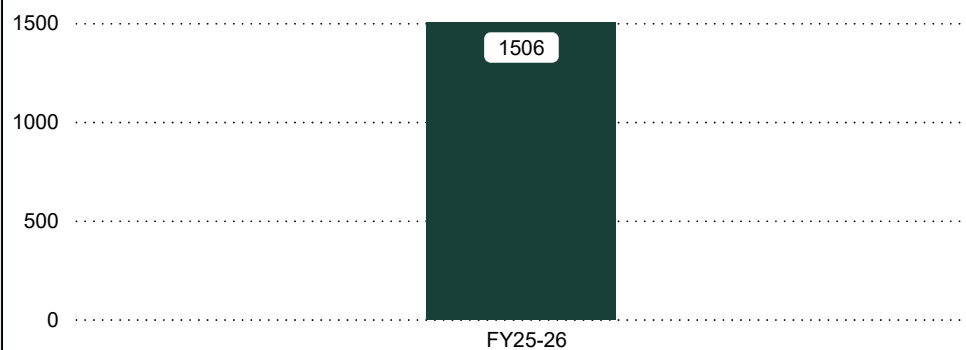
Green



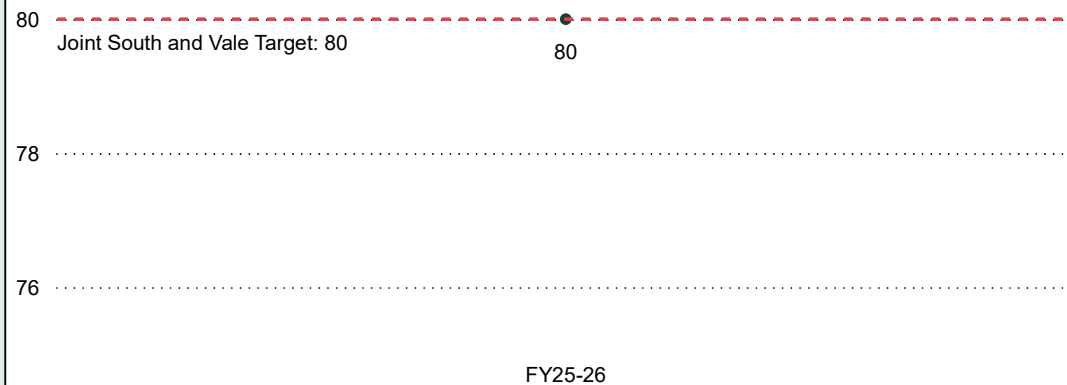
Rate of Successful Homelessness Prevention (%)



Average Number of Households on the Housing Register

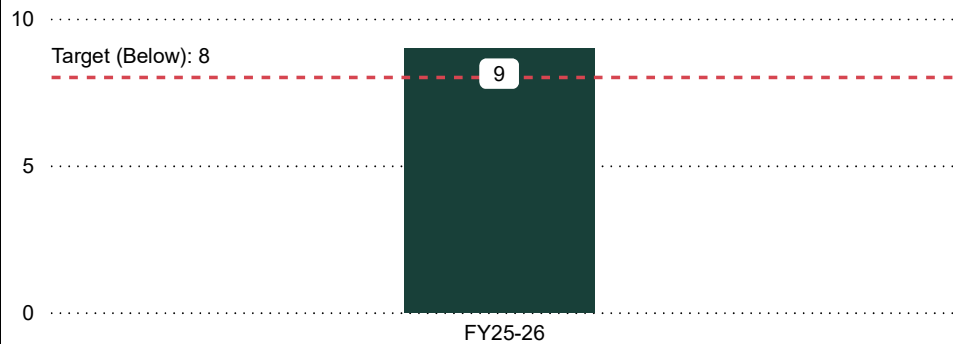


% of Nominations to Social Housing Within Two Days

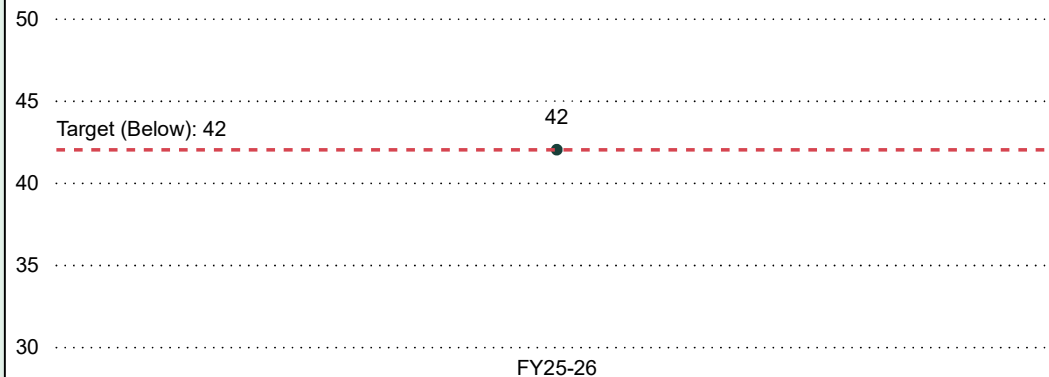




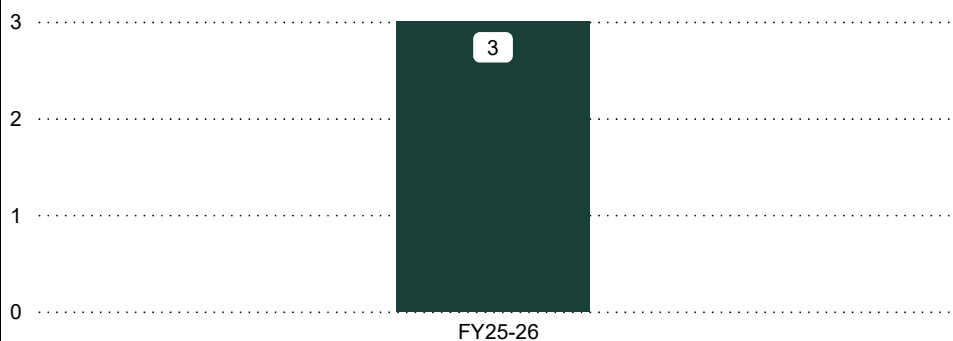
Average Number of Households in Emergency Temporary Accommodation



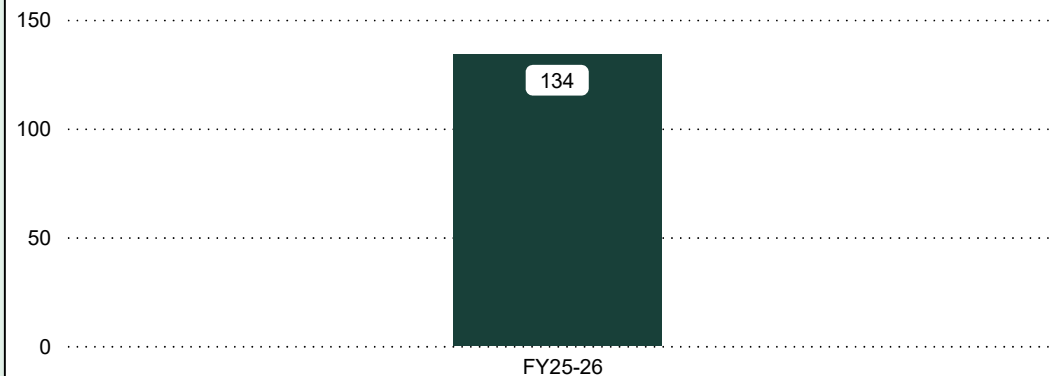
Average Length of Stay in Emergency Temporary Accommodation (Days)



Average Number of Rough Sleepers




Number of Ukrainian and Afghan Families Homed Since March 2022





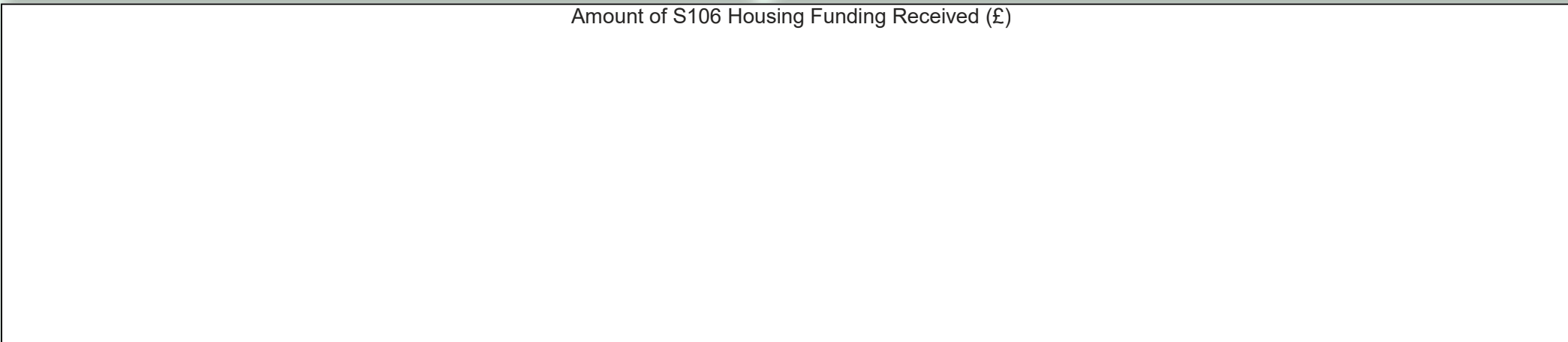
Number of Electric Vehicle (EV) Public Chargers Installed on Council Land



Utilisation % Change For EV Chargers Operated on Behalf of the Council



Amount of S106 Housing Funding Received (£)



1

Back

[Follow this link to read further context that supports this data and the work to deliver integrated infrastructure that meets local need.](#)

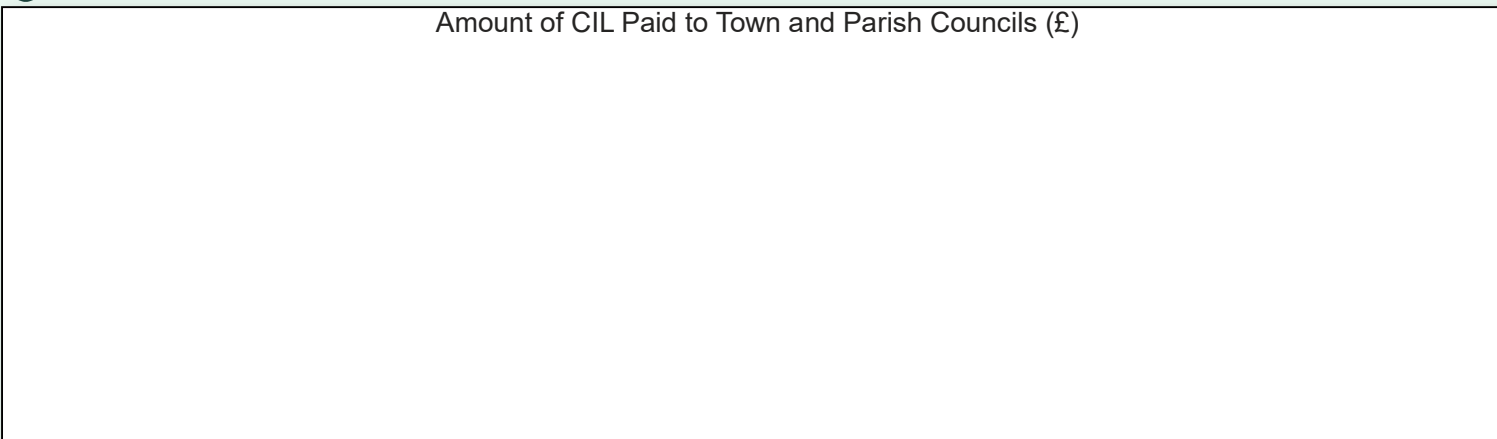
Next



Amount of CIL Funding Received and Approved for Spend (£)



Amount of CIL Paid to Town and Parish Councils (£)



RAG Relating to the Completion
of Great Western Park Health
Centre

Red

Back

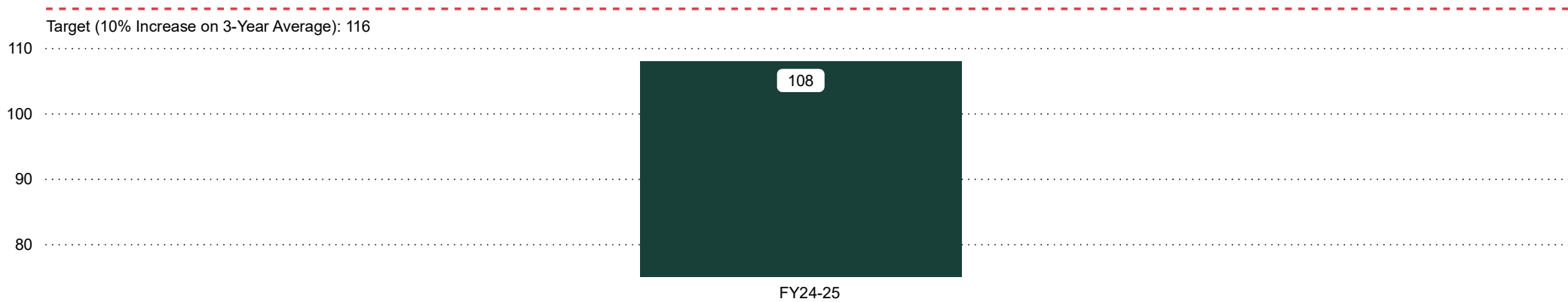
[Follow this link to read further context that supports this data and the work to deliver integrated infrastructure that meets local need.](#)

Next

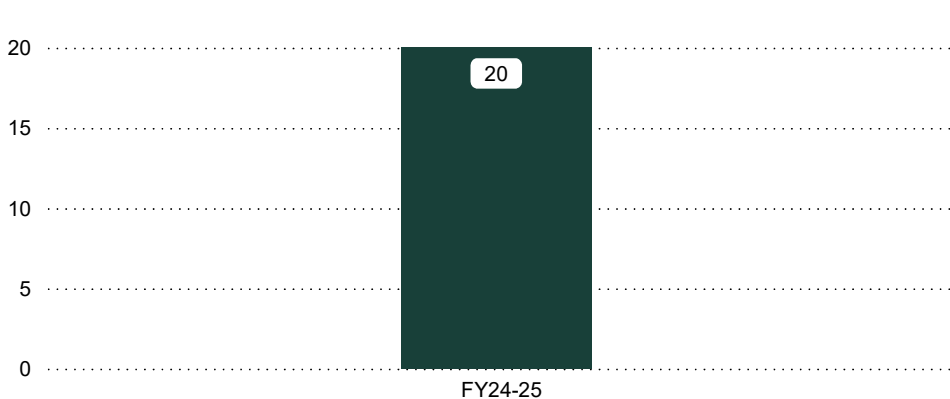
Increase public and community involvement in planning




Number of Email Alert Sign Ups for Planning Applications



Number of Successful Neighbourhood Plan Proposals (Adopted)



% of Parishes Covered by Neighbourhood Plans

[Back](#)

[Follow this link to read further context that supports this data and the work to increase public and community involvement in Planning.](#)

[Next](#)

Ensure effective planning policies



South Oxfordshire and Vale of White Horse district councils are working together on a Joint Local Plan which will guide the kinds of new housing and jobs needed and where they should go, informing planning application decisions for the districts. In the Joint Local Plan we are developing planning policies that help address the climate emergency, restore nature, and meet the needs of our residents, such as delivering genuinely affordable low-carbon homes with the right infrastructure to go with it. After three years of preparation, in December 2024 the councils reached the milestone of submitting the Joint Local Plan to the Secretary of State for Housing, Communities and Local Government. The examination by independent Planning Inspectors is underway, with the first stage of public stages held over three days in June 2025, and the second stage planned for later in 2025, subject to outcomes of stage one.

Financial stability and innovative transformation

Follow the below links for more information on how we're securing the Council's financial and operational future.

Maximise external funding opportunities to support services

Deliver robust financial reporting and forecasting

Exercise strong stewardship of council assets

Deliver change projects to drive transformation

Ensure all residents receive great customer service

Ensure all residents have equitable and inclusive access to council services

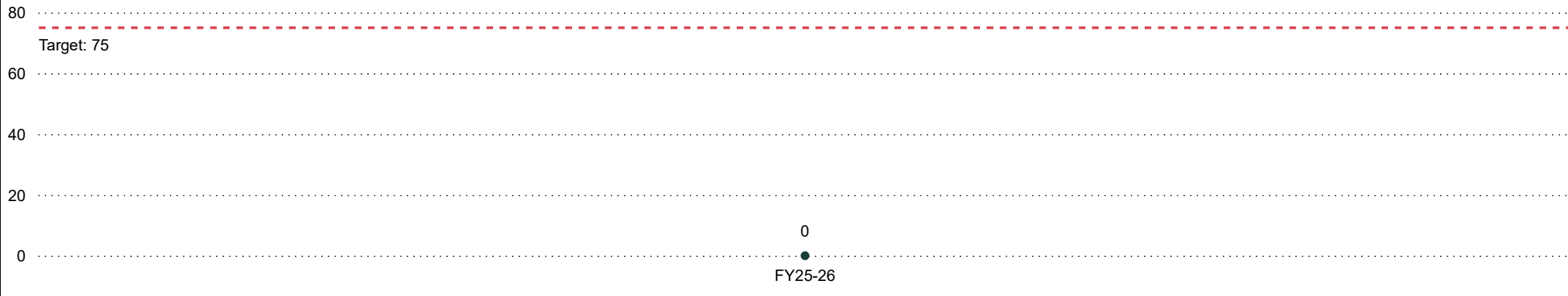
Back

Next

Maximise external funding opportunities to support services



Success Rate for External Funding Bids Overseen by External Funding Lead (%)



1

Value of External Funding Secured for Bids Overseen by External Funding Lead (£)



1

Back

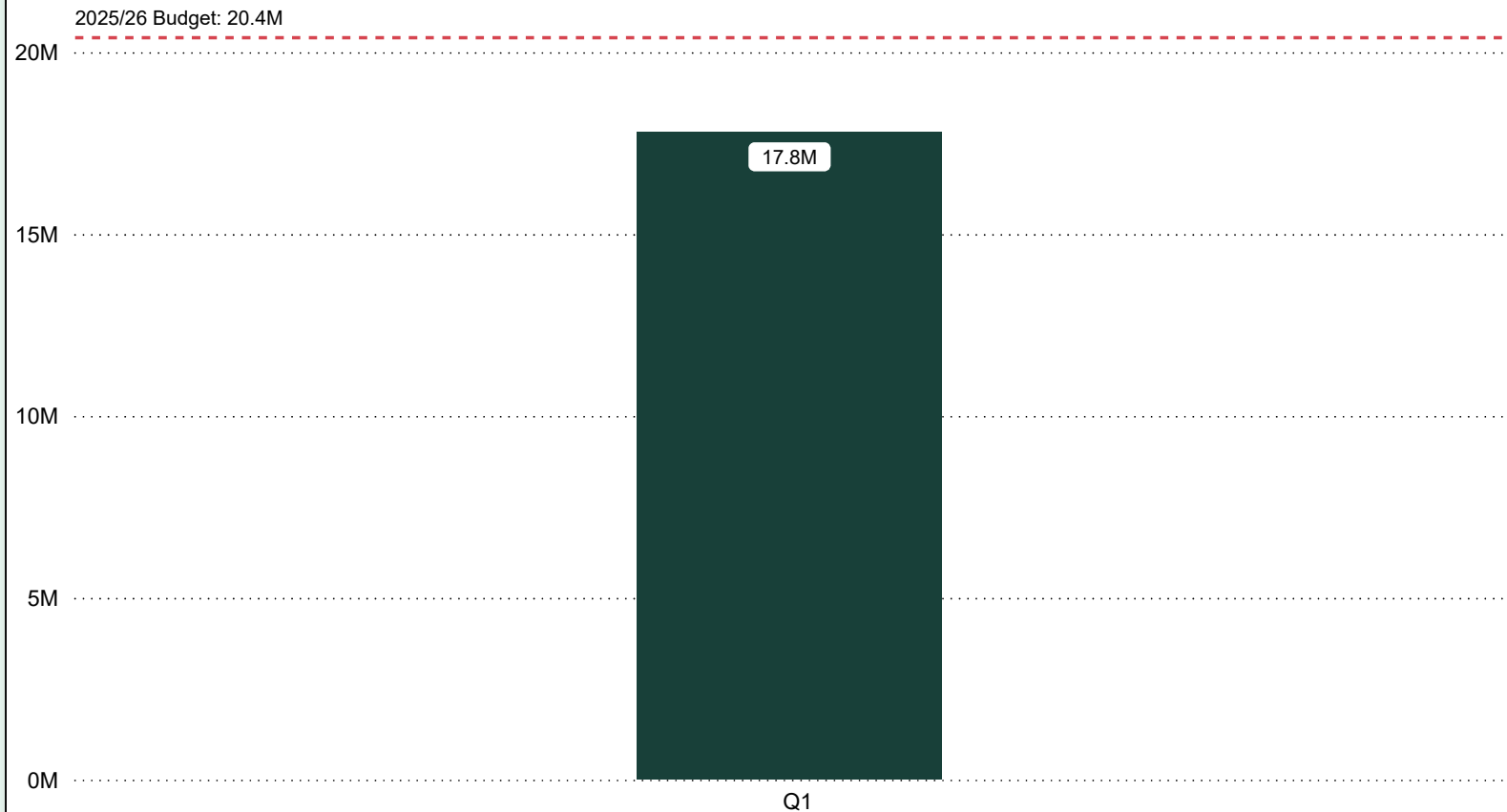
[Follow this link to read further context that supports this data and the work to maximise external funding opportunities to support services.](#)

Next

Deliver robust financial reporting and forecasting



Overall Budget Forecast/Outturn for Financial Year 2025/26 (£)



RAG Summary of Overall
Forecast/Outturn Against
Budget (2025/26)

Amber

Back

Follow this link to read further context that supports this data and the work to deliver robust financial reporting and forecasting.

Next

Exercise strong stewardship of council assets



Work has commenced on the production of the joint Corporate Asset Management Framework following implementation of the Corporate Landlord Model and appointment of Strategic Asset Management officers.

RAG Relating to the Development of the Asset Management Plan

Green

Deliver change projects to drive transformation



In December 2024 the Government announced a restructure of local government which will see two-tier authorities, as we have in Oxfordshire, end and new unitary councils created. In February 2025, South Oxfordshire and Vale of White Horse district councils partnered with West Berkshire unitary authority to submit an interim proposal for a new unitary authority called 'Ridgeway Council'. The Ridgeway proposal sits alongside a proposed Oxford and Shires unitary authority which would comprise the existing district areas of Cherwell, Oxford City and West Oxfordshire. Two other proposals were submitted with alternative models for the unitarisation of the Oxfordshire area; Oxfordshire County Council proposed a single unitary authority on the current county boundaries, while Oxford City proposed a three unitary authority model that would extend the boundaries of the city to create a 'Greater Oxford' unitary authority alongside remodelled Ridgeway and Oxford and Shires authorities.

In June 2025 the Government provided its initial feedback on the models proposed for local Government in Oxfordshire and invited final proposals to be submitted by November 28 2025. Officials have been working collaboratively with colleagues from all Oxfordshire authorities and West Berkshire to develop and finalise the Ridgeway/Oxford and Shires proposal. This has included extensive public and stakeholder engagement, data sharing, research and analysis. The draft proposal will proceed through a democratic review process in October and November 2025 before being submitted to Government on November 28. For more information on the proposal please follow the below link:

[Further information on the Ridgeway Council proposal](#)

RAG Relating to the Two
Unitary Authority Proposal

Green

[Back](#)[Next](#)



Number of Stage 1 Complaints Not Upheld vs Upheld

● Not Upheld ● Upheld



Number of Stage 2 Complaints Not Upheld vs Upheld

● Not Upheld ● Upheld



Number of Complaints Referred to the LGSCO (Ombudsman) Not Upheld vs Upheld

● Not Upheld ● Upheld



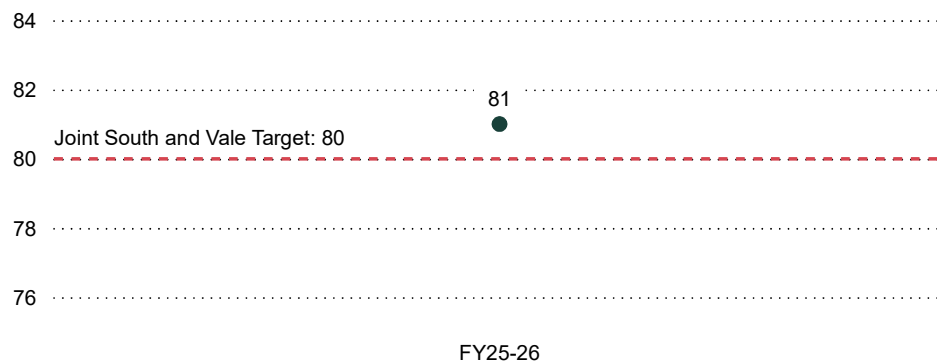
Back

[Follow this link to read further context that supports this data and the work to ensure all residents receive great customer service.](#)

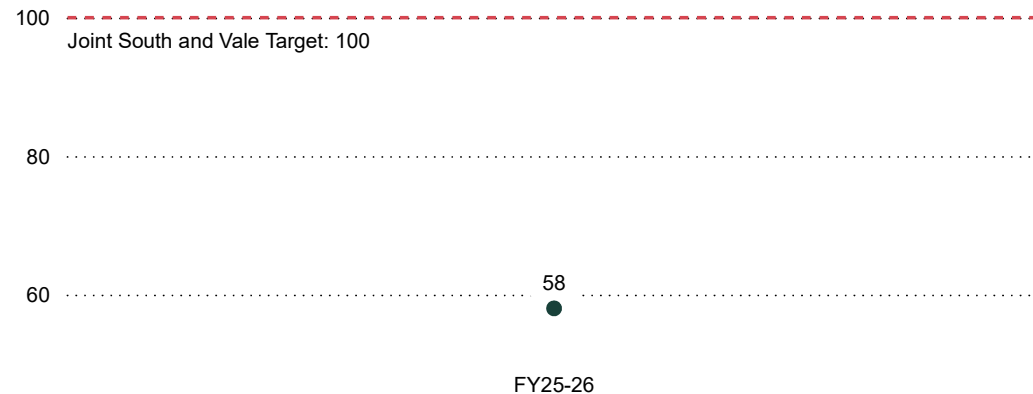
Next



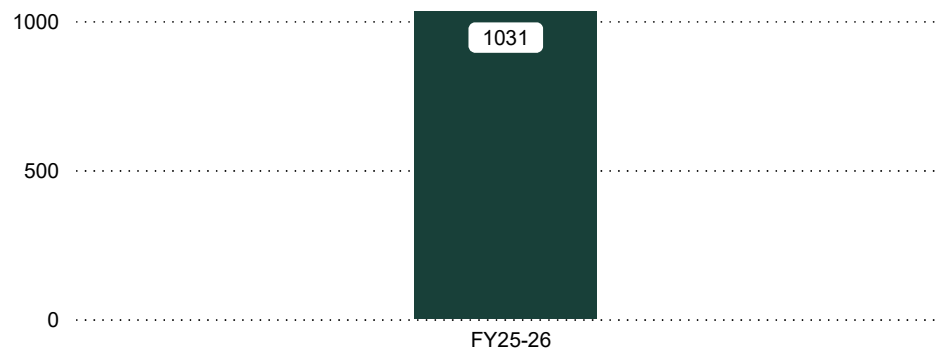
% of Customer Service Centre Calls Answered Within 20 Seconds



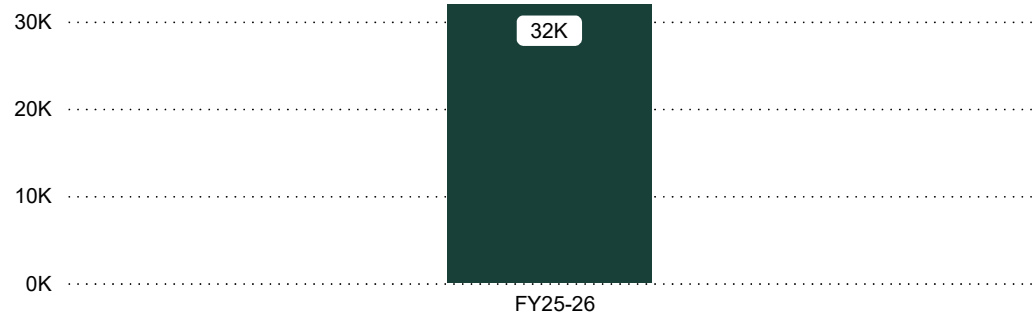
% of Customer Queries Responded to Within 10 Working Days



Number of Sign-Ups to Customer Services 'My Account'

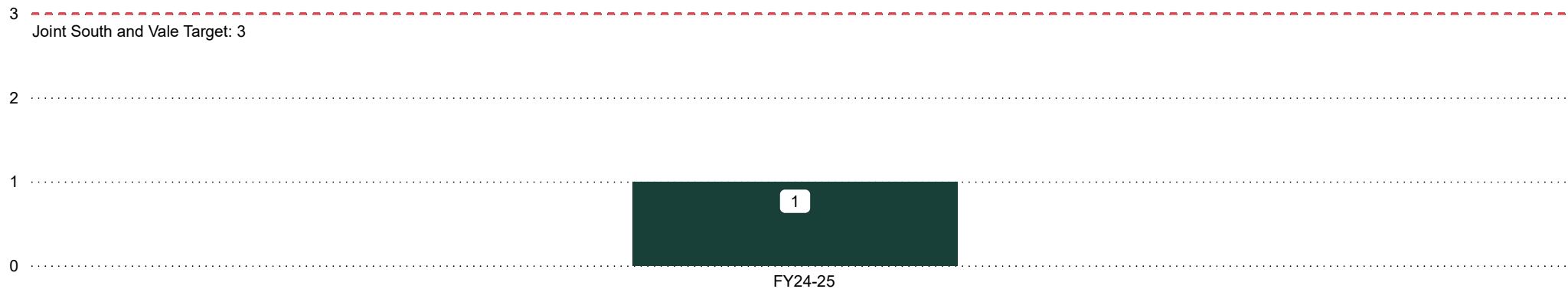


Number of Sign-Ups to the Council Tax and Benefits Portal (Lifetime Cumulative Total)





Number of Culture Forums Delivered



% of New Formal Decision-Making Process That Have Undertaken an Equality Impact Screening/Assessment

